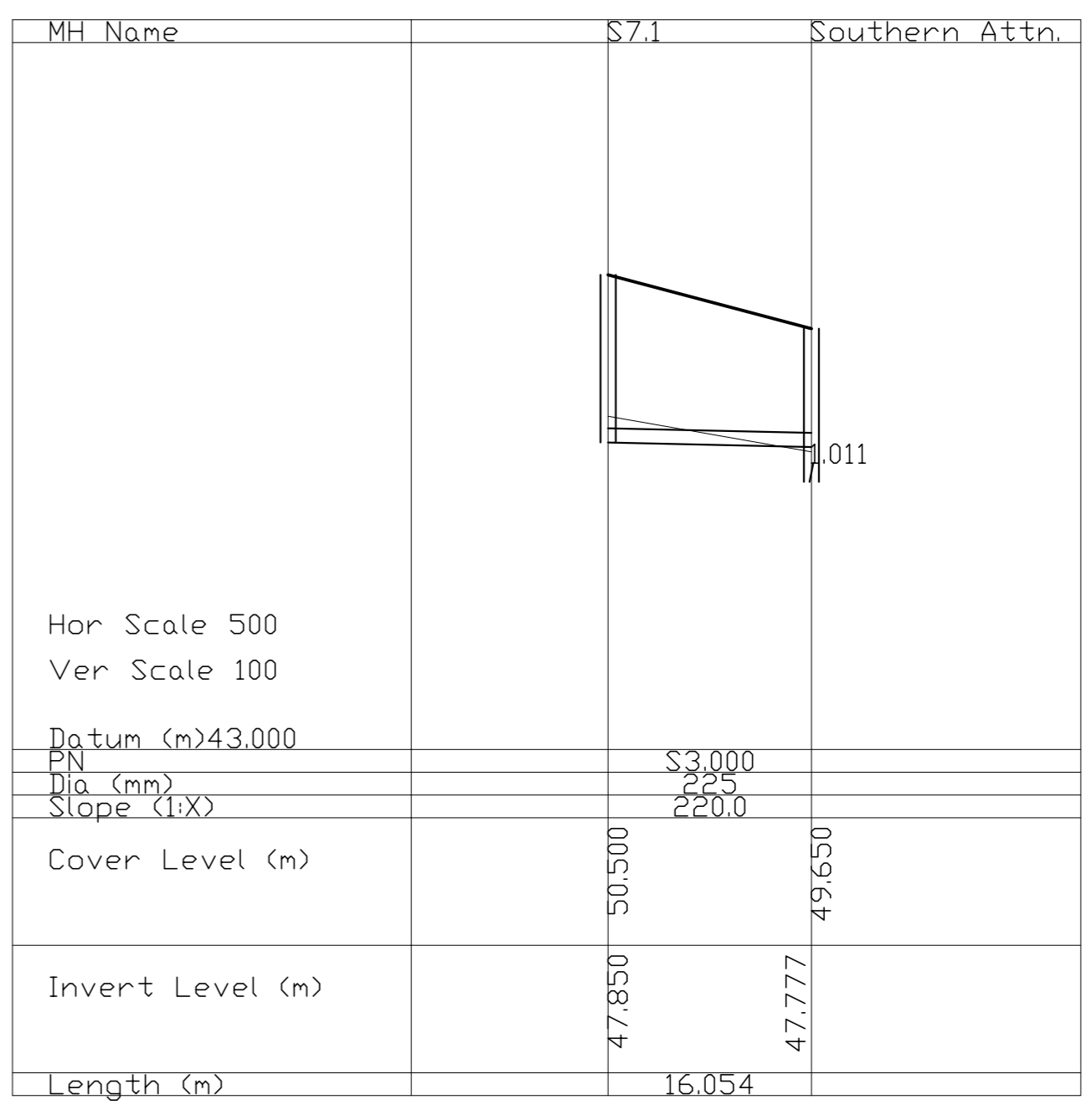
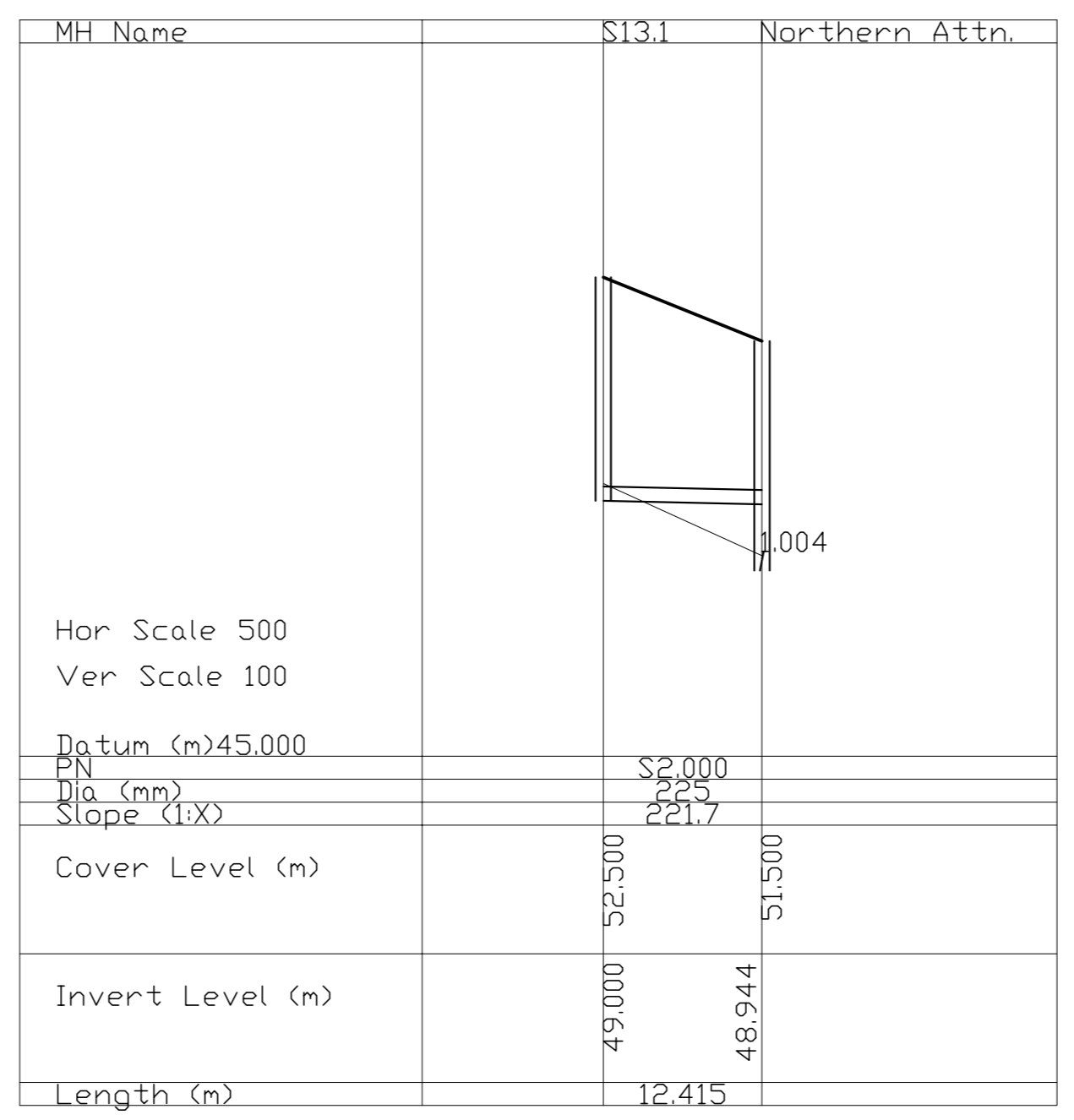
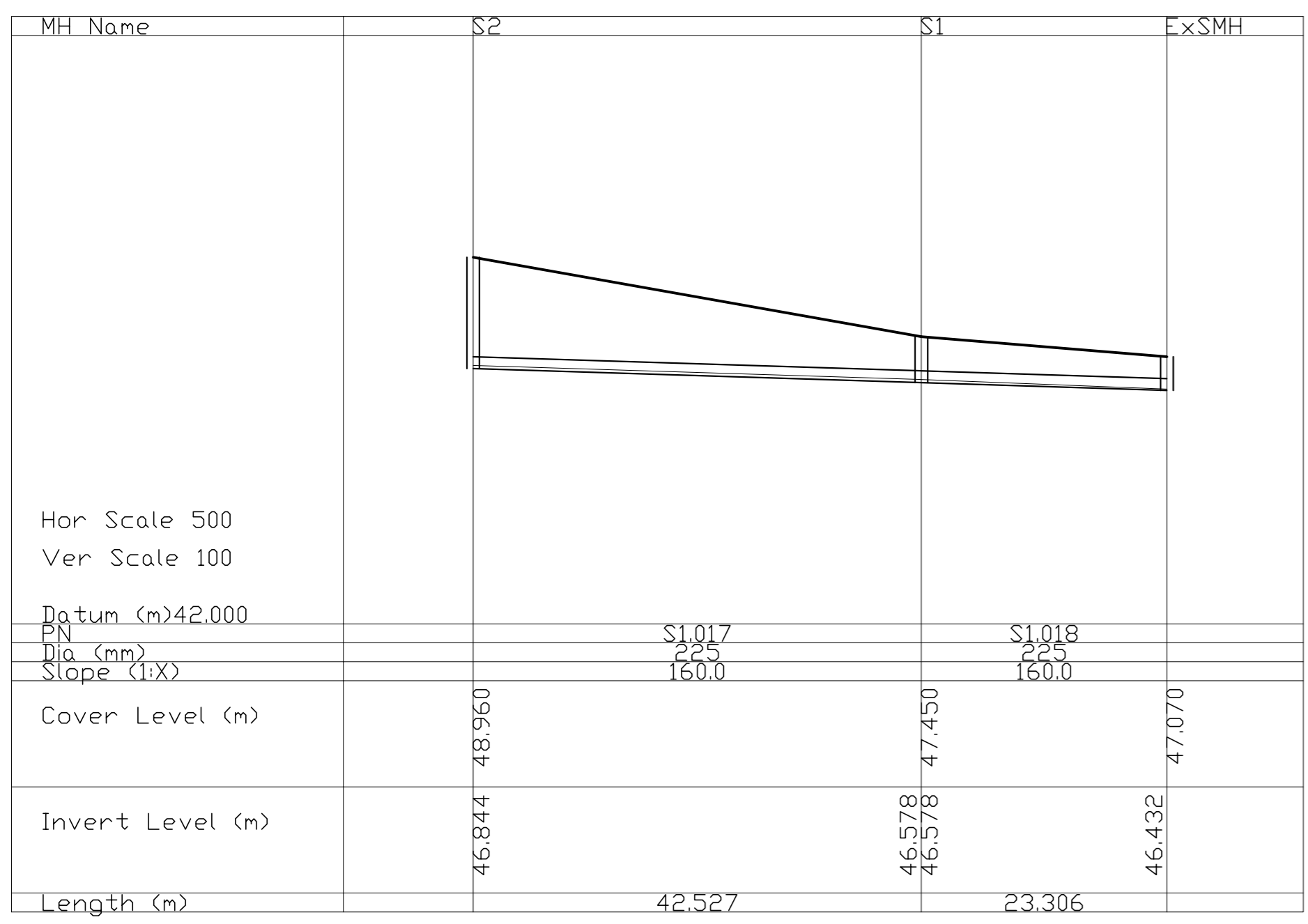
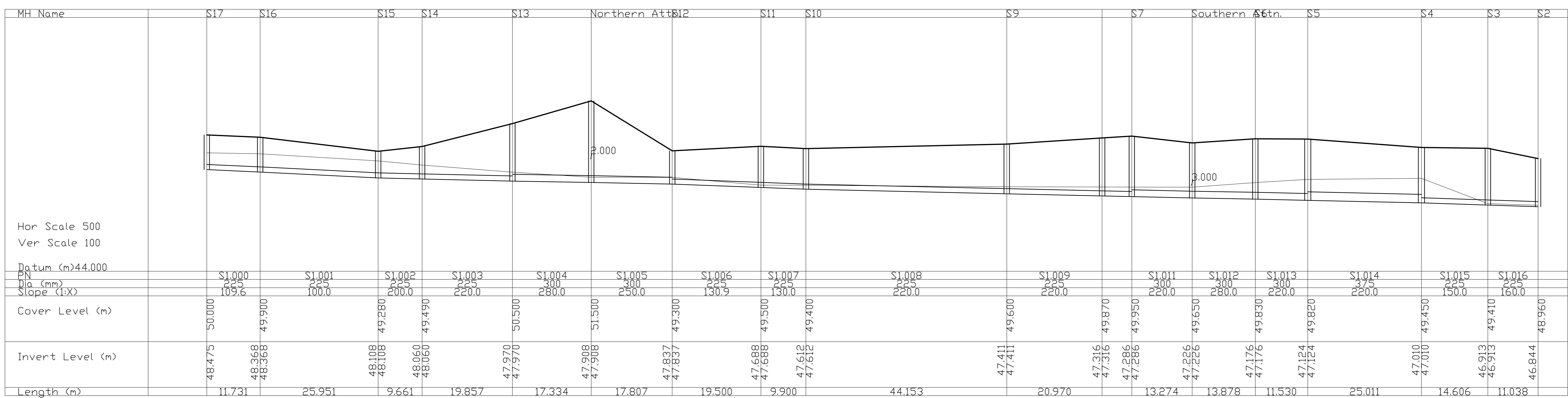


- NOTES:
- ALL DRAWINGS TO BE CHECKED BY CONTRACTOR ON SITE AND ENGINEER INFORMED OF DISCREPANCIES BEFORE WORK COMMENCES
 - ALL LEVELS ARE IN METRES AND ARE RELATED TO ORDNANCE DATUM
 - CONTRACTOR SHALL SATISFY HIMSELF AS TO THE ACCURACY OF PAVEMENT LEVELS ON SITE PRIOR TO COMMENCEMENT OF WORKS ON SITE
 - ALL WORKS TO BE CONSTRUCTED IN ACCORDANCE WITH THE NRA SPECIFICATION FOR ROAD WORKS UNLESS NOTED OTHERWISE
 - THIS DRAWING IS FOR PLANNING PURPOSES ONLY
 - MANHOLE COVER LEVELS ARE TO CONFORM WITH FINISHED ROAD AND PATH LEVELS
 - WHERE COVER TO PIPE IS LESS THAN 1200mm (ROAD/PATH/VERGE) OR 800mm (OPEN SPACE) SURROUND PIPE IN MINIMUM 150mm CONCRETE

KEY
 PROPOSED GROUND PROFILE



A	14/06/19	REVISED FOR PLANNING	KAL/E	SVC
REV.	DATE	DESCRIPTION	BY	CHKD.

PLANNING

DESIGNED	SVC	PREPARED	KAL/E
DATE	JUN 2019	CHECKED	PMF

DBFL Consulting Engineers
 Dublin Office: Ormond House, Upper Ormond Quay, Dublin 7, Ireland. Phone: +353 1 400 4000 Fax: +353 1 400 4050
 Waterford Office: Unit 2, The Chandlery, 1-2 O'Connell Street, Waterford, Ireland. Phone: +353 51 339 500 Fax: +353 51 844 913
 Email: info@dbfl.ie site: www.dbfl.ie

PROJECT
PROPOSED RESIDENTIAL DEVELOPMENT AT CHURCH ROAD, KILLINEY, CO. DUBLIN

DRG. TITLE
LONGITUDINAL SECTIONS THROUGH SURFACE WATER SEWERS

ARCHITECT
OMAHONY PIKE ARCHITECTS

SCALE	AS SHOWN @A1	FILE REF.	180153-3030
DRG. NO.	180153-3031		A