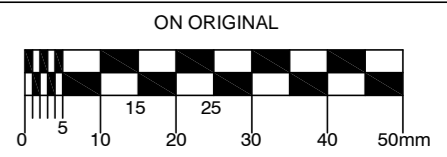


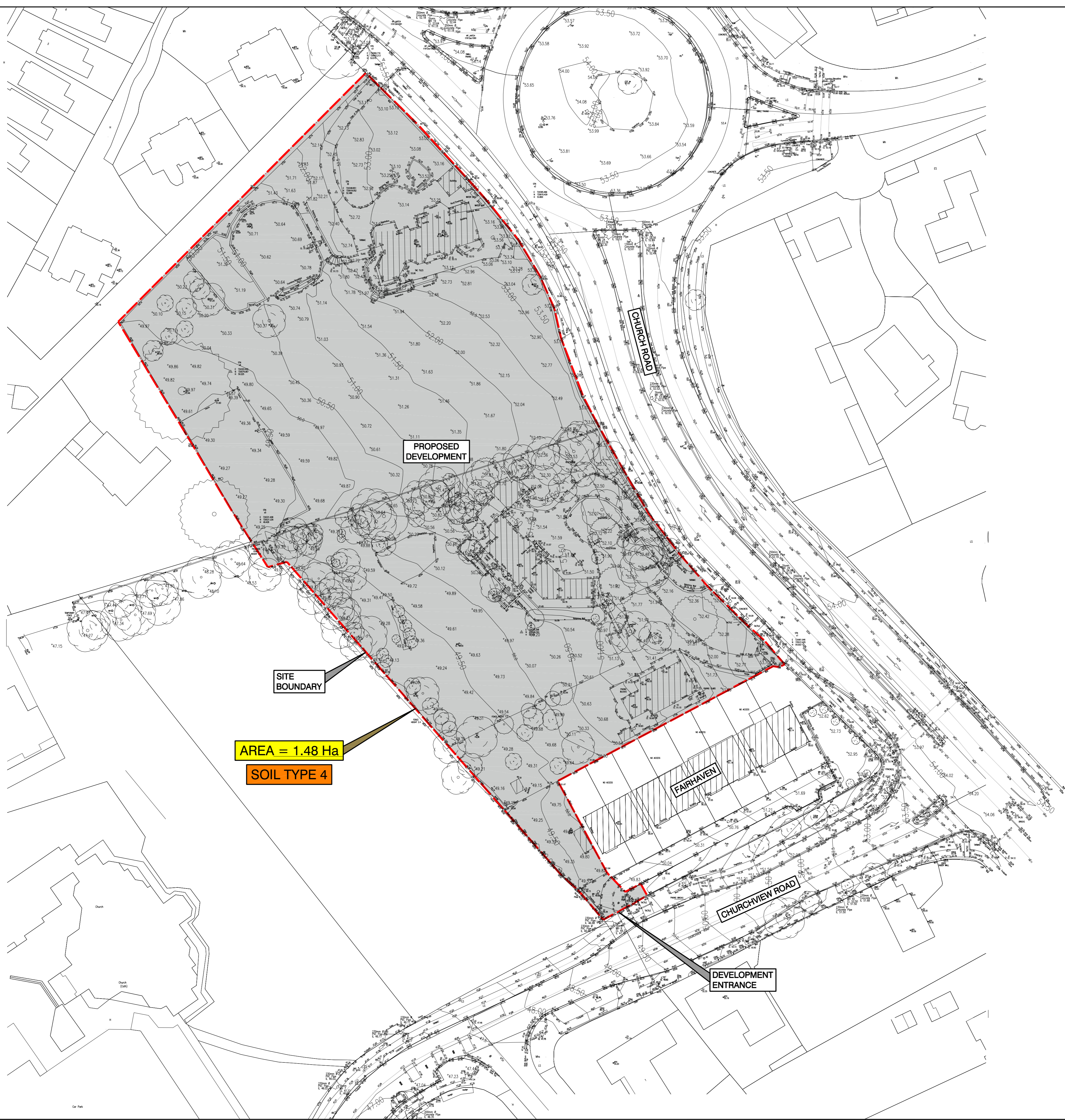

© COPYRIGHT OF THIS DRAWING IS RESERVED BY DBFL CONSULTING ENGINEERS. NO PART SHALL BE REPRODUCED OR TRANSMITTED WITHOUT THEIR WRITTEN PERMISSION.



- NOTES:
1. ALL DIMENSIONS AND LEVELS IN METRES, EXCEPT IF NOTED OTHERWISE.
  2. ALL LEVELS TO MALIN HEAD DATUM.
  3. CO-ORDINATE SYSTEM IS: IRISH TRANSVERSE MERCATOR.

LEGEND:

PROPOSED SITE BOUNDARY



ORDNANCE SURVEY IRELAND LICENCE  
No EN 0017919  
© ORDNANCE SURVEY IRELAND  
GOVERNMENT OF IRELAND

REV.	DATE	DESCRIPTION	BY	CHKD.
<b>PLANNING</b>				
DESIGNED	SVC	PREPARED	KJL/E	
DATE	MAY 2019	CHECKED	PMF	

**DBFL** Dublin Office Ormond House, Upper Ormond Quay, Dublin 7, Ireland. PHONE +353 1 400 4000 FAX +353 1 400 4000

Waterford Office Unit 2, The Chandlery, 1-2 O'Connell Street, Waterford, Ireland. PHONE +353 51 339 500 FAX +353 51 844 913

DBFL Consulting Engineers EMAIL info@dbfl.ie SITE www.dbfl.ie

PROJECT  
**PROPOSED RESIDENTIAL DEVELOPMENT AT CHURCH ROAD, KILLINEY, CO. DUBLIN**

DRG. TITLE  
**EXISTING SITE SURVEY**

ARCHITECT  
**O'MAHONY PIKE ARCHITECTS**

SCALE 1:500 @A1 FILE REF. 180153-3080

DRG. NO. **180153-3080**